

CITY CLERK
GLOUCESTER, MA
2021 JUL 29 AM 10:44



GLOUCESTER CITY COUNCIL
Planning & Development Committee
Wednesday, August 4, 2021 – 5:30 p.m.
REMOTE MEETING
AGENDA

(Items may be taken out of order at the discretion of the Committee)

Consistent with Chapter 20 of the Acts of 2021, this meeting will be conducted by remote participation. The public may not physically attend this meeting but every effort will be made to allow the public to view and listen to the meeting in real-time and participate when necessary. Persons who wish to do so are invited to view the meeting at:

Join from Computer, Smart Device: <https://gloucester-ma-gov.zoom.us/j/82355827113>
Join via Phone: 1-301-715-8592 or 1-312-626-6799
Meeting ID: 823 5582 7113

Please visit <http://gloucester-ma.gov/remote-public-meetings> for instructions and guidance on how to join a remote meeting.

1. Public Hearing: PP#2021-007: Request by National Grid to install 1 JO Pole on Franklin Square beginning at a point approx. 120 feet SW of the centerline to the intersection of Pleasant Street
2. Public Hearing: PP#2021-008: Request by National Grid to install 1 JO Pole on Old Salem Road beginning approx. 40 feet NW of the centerline of the intersection of Buena Vista Ave and Old Salem Road

COMMITTEE
Chair, Councilor Valerie Gilman
Vice Chair, Councilor Jen Holmgren
Councilor Barry Pett

CC: Mayor Theken; Joanne M. Senos; Frank Cousins; Chris Sicuranza; Chip Payson

The listing of matters is those reasonably anticipated by the Chair which may be discussed at the meeting. Not all items listed may in fact be discussed and other items not listed may also be brought up for discussion to the extent permitted by law.

Questions contact – Elizabeth Cardarelli 978-380-8813

PETITION FOR JOINT OR IDENTICAL POLE LOCATIONS

North Andover, Massachusetts

To the City Council
Of Gloucester, Massachusetts

Massachusetts Electric Company d/b/a National Grid and Verizon New England, Inc requests permission to locate poles, wires, and fixtures, including the necessary sustaining and protecting fixtures, along and across the following public way:

Franklin Sq - National Grid to install 1 JO Pole on Franklin Sq beginning at a point approximately 120 feet southwest of the centerline of the intersection of Pleasant St. The proposed installation of 1 JO Pole and all appurtenances.

Location approximately as shown on plan attached

Wherefore it prays that after due notice and hearing as provided by law, it be granted a location for and permission to erect and maintain poles and wires, together with such sustaining and protecting fixtures as it may find necessary, said poles to be erected substantially in accordance with the plan filed herewith marked – Franklin Sq - Gloucester – Massachusetts.

No.# 30385932 June 15, 2021

Also for permission to lay and maintain underground laterals, cables, and wires in the above or intersecting public ways for the purpose of making connections with such poles and buildings as each of said petitioners may desire for distributing purposes.

Your petitioner agrees to reserve space for one cross-arm at a suitable point on each of said poles for the fire, police, telephone, and telegraph signal wires belonging to the municipality and used by it exclusively for municipal purposes.

Massachusetts Electric Company d/b/a National Grid
BY Robert Coulter
Engineering Department

VERIZON NEW ENGLAND, INC.
BY _____
Manager / Right of Way

CITY CLERK
GLOUCESTER, MA
2021 JUL 14 AM 9:40

Gloucester

ORDER FOR JOINT OR IDENTICAL POLE LOCATIONS

To the City Council of Gloucester, Massachusetts

Notice having been given and public hearing held, as provided by law,
IT IS HEREBY ORDERED:

that Massachusetts Electric Company d/b/a National Grid and VERIZON NEW ENGLAND INC. (formerly known as NEW ENGLAND TELEPHONE AND TELEGRAPH COMPANY) be and they are hereby granted joint or identical locations for and permission to erect and maintain poles and wires to be placed thereon, together with such sustaining and protecting fixtures as said Companies may deem necessary, in the public way or ways hereinafter referred to, as requested in petition of said Companies dated the 15th day of June, 2021.

All construction under this order shall be in accordance with the following conditions: Poles shall be of sound timber, and reasonable straight, and shall be set substantially at the points indicated upon the plan marked – Franklin Sq - Gloucester – Massachusetts. WR # 30385932.

June 15, 2021. Filed with this order

There may be attached to said poles by Massachusetts Electric Company d/b/a National Grid and Verizon New England Inc. such wires, cables, and fixtures as needed in their business and all of said wires and cables shall be placed at a height of not less than twenty (20) feet from the ground.

The following are the public ways or part of ways along which the poles above referred to may be erected, and the number of poles which may be erected thereon under this order:

Franklin Sq - National Grid to install 1 JO Pole on Franklin Sq beginning at a point approximately 120 feet southwest of the centerline of the intersection of Pleasant St. The proposed installation of 1 JO Pole and all appurtenances.

Also for permission to lay and maintain underground laterals, cables, and wires in the above or intersecting public ways for the purpose of making connections with such poles and buildings as each of said petitioners may desire for distributing purposes.

I hereby certify that the foregoing order was adopted at a meeting of the of the City/Town of _____, Massachusetts held on the _____ day of _____ 20__.

Massachusetts City/Town Clerk.
20__

Received and entered in the records of location orders of the City/Town of _____
Book _____ Page _____

Attest:

City/Town Clerk

I hereby certify that on _____, 20____, at _____ o'clock, M
at _____ a public hearing was held on the petition of
Massachusetts Electric Company d/b/a National Grid and VERIZON NEW ENGLAND, INC.

for permission to erect the poles, wires, and fixtures described in the order herewith recorded, and
that we mailed at least seven days before said hearing a written notice of the time and place of said
hearing to each of the owners of real estate (as determined by the last preceding assessment for
taxation) along the ways or parts of ways upon which the Company is permitted to erect
poles, wires, and fixtures under said order. And that thereupon said order was duly adopted.

City/Town Clerk.

.....
.....
.....
.....

Board or Council of Town or City, Massachusetts

CERTIFICATE

I hereby certify that the foregoing is a true copy of the location order and certificate of
hearing with notice adopted by the _____ of the City of
Massachusetts, on the _____ day of _____, 20____, and recorded with the
records of location orders of the said City, Book _____, Page _____. This certified copy
is made under the provisions of Chapter 166 of General Laws and any additions thereto or
amendments thereof.

Attest:
City/Town Clerk

WORLD

ORDER FOR JOINT OR IDENTICAL POLE LOCATIONS

To the City Council of Gloucester, Massachusetts

Notice having been given and public hearing held, as provided by law,
IT IS HEREBY ORDERED:

that Massachusetts Electric Company d/b/a National Grid and VERIZON NEW ENGLAND INC. (formerly known as NEW ENGLAND TELEPHONE AND TELEGRAPH COMPANY) be and they are hereby granted joint or identical locations for and permission to erect and maintain poles and wires to be placed thereon, together with such sustaining and protecting fixtures as said Companies may deem necessary, in the public way or ways hereinafter referred to, as requested in petition of said Companies dated the 15th day of June, 2021.

All construction under this order shall be in accordance with the following conditions: Poles shall be of sound timber, and reasonable straight, and shall be set substantially at the points indicated upon the plan marked – Franklin Sq - Gloucester – Massachusetts. WR # 30385932.

June 15, 2021. Filed with this order

There may be attached to said poles by Massachusetts Electric Company d/b/a National Grid and Verizon New England Inc. such wires, cables, and fixtures as needed in their business and all of said wires and cables shall be placed at a height of not less than twenty (20) feet from the ground.

The following are the public ways or part of ways along which the poles above referred to may be erected, and the number of poles which may be erected thereon under this order:

Franklin Sq - National Grid to install 1 JO Pole on Franklin Sq beginning at a point approximately 120 feet southwest of the centerline of the intersection of Pleasant St. The proposed installation of 1 JO Pole and all appurtenances.

Also for permission to lay and maintain underground laterals, cables, and wires in the above or intersecting public ways for the purpose of making connections with such poles and buildings as each of said petitioners may desire for distributing purposes.

I hereby certify that the foregoing order was adopted at a meeting of the of the City/Town of _____, Massachusetts held on the _____ day of _____ 20 _____.

Massachusetts City/Town Clerk.
20 _____

Received and entered in the records of location orders of the City/Town of _____
Book _____ Page _____

Attest:

City/Town Clerk

I hereby certify that on _____, 20____, at _____ o'clock, M
at _____ a public hearing was held on the petition of
Massachusetts Electric Company d/b/a National Grid and VERIZON NEW ENGLAND, INC.

for permission to erect the poles, wires, and fixtures described in the order herewith recorded, and
that we mailed at least seven days before said hearing a written notice of the time and place of said
hearing to each of the owners of real estate (as determined by the last preceding assessment for
taxation) along the ways or parts of ways upon which the Company is permitted to erect
poles, wires, and fixtures under said order. And that thereupon said order was duly adopted.

City/Town Clerk.

.....
.....
.....
.....

Board or Council of Town or City, Massachusetts

CERTIFICATE

I hereby certify that the foregoing is a true copy of the location order and certificate of
hearing with notice adopted by the _____ of the City of
Massachusetts, on the _____ day of _____, 20____, and recorded with the
records of location orders of the said City, Book _____, Page _____. This certified copy
is made under the provisions of Chapter 166 of General Laws and any additions thereto or
amendments thereof.

Attest:
City/Town Clerk



City of Gloucester Abutters Report

Abutters to Parcel: Map-Lot-Unit 14-21-7

Please be aware that the abutters list reflects mailing address for the real estate tax bills as requested by the property owners. Mortgage companies, banks and other financial institutions may be receiving the notification and not the homeowner as required. Please be sure you are complying with notification requirements.
Gloucester Board of Assessors.

This list of owners of record as shown on the most recent tax list of the City of Gloucester has been prepared for the purposes of notifying abutters within 100ft as required by the City's City Council and it reflects the abutters to the Parcel known as Map 14 Lot 21 as further shown on the attached map dated 6/14/2021.

| ABUTTER | STREET ADDRESS | PARCEL NO. | TAX BILL ADDRESS |
|---|--------------------|------------|---|
| 14-27 UNITED STATES OF AMERICA POST OFFICE | 15 DALE AV | 14-27 | UNITED STATES OF AMERICA POST OFFICE 15 DALE AV GLOUCESTER, MA 01930 0000 |
| 14-26-4 DEMAKIS DEBORAH A TR DEBORAH A DEMAKIS REALTY TRUST | 19 DALE AV 4 | 14-26 | DEMAKIS DEBORAH A TR DEBORAH A DEMAKIS REALTY TRUST 19 DALE AV UNIT 4 GLOUCESTER, MA 01930 |
| 14-26-995 19 DALE AV CONDO TRUST C/O SLIFER BRUCE C & KATHLEEN M | 19 DALE AV 995 | 14-26 | 19 DALE AV CONDO TRUST C/O SLIFER BRUCE C & KATHLEEN M 42 PLEASANT ST GLOUCESTER, MA 01930 |
| 14-22-995 PERKINS HOUSE CONDO ASSOC C/O SKINNER THOMAS | 50 PLEASANT ST 995 | 14-22 | PERKINS HOUSE CONDO ASSOC C/O SKINNER THOMAS 50 PERKINS ST UNIT 3 GLOUCESTER, MA 01930 |
| 14-22-3 IL NIDO 50 PLEASANT ST LLC C/O SACCA STEPHEN J & JANET M ULWICK | 50 PLEASANT ST 3 | 14-22 | IL NIDO 50 PLEASANT ST LLC C/O SACCA STEPHEN J & JANET M ULWICK PO BOX 3035 GLOUCESTER, MA 01930 |
| 14-20-995 48 PLEASANT ST CONDO ASSOC C/O MCNEILL CAROL V B | 48 PLEASANT ST 995 | 14-20 | 48 PLEASANT ST CONDO ASSOC C/O MCNEILL CAROL V B 48 PLEASANT ST UNIT 1 GLOUCESTER, MA 01930 |
| 14-22-1 DONAHUE PATRICIA M | 50 PLEASANT ST 1 | 14-22 | DONAHUE PATRICIA M 50 PLEASANT ST UNIT 1 GLOUCESTER, MA 01930 |
| 14-22-2 SHAMGOCHIAN MAUREEN | 50 PLEASANT ST 2 | 14-22 | SHAMGOCHIAN MAUREEN PO BOX 342 PETERSHAM, MA 01366 |
| 14-26-1 RODRIGUES JUDITH MARIA | 19 DALE AV 1 | 14-26 | RODRIGUES JUDITH MARIA PO BOX 422 ROCKPORT, MA 01966 |
| 14-26-3 YOUNG JOANNE & PAUL W | 19 DALE AV 3 | 14-26 | YOUNG JOANNE & PAUL W 19 DALE AV UNIT 3 GLOUCESTER, MA 01930-5904 |



City of Gloucester Abutters Report

Abutters to Parcel: Map-Lot-Unit 14-21-7

Please be aware that the abutters list reflects mailing address for the real estate tax bills as requested by the property owners. Mortgage companies, banks and other financial institutions may be receiving the notification and not the homeowner as required. Please be sure you are complying with notification requirements.
Gloucester Board of Assessors.

This list of owners of record as shown on the most recent tax list of the City of Gloucester has been prepared for the purposes of notifying abutters within 100ft as required by the City's City Council and it reflects the abutters to the Parcel known as Map 14 Lot 21 as further shown on the attached map dated 6/14/2021.

| ABUTTER | STREET ADDRESS | PARCEL NO. | TAX BILL ADDRESS |
|--|------------------|------------|--|
| 14-26-2 WRIGHT JOHN T & ROSALIE | 19 DALE AV 2 | 14-26 | WRIGHT JOHN T & ROSALIE 19 DALE AV UNIT 2 GLOUCESTER, MA 01930 |
| 14-20-1 MCNEILL CAROL V B | 48 PLEASANT ST 1 | 14-20 | MCNEILL CAROL V B 48 PLEASANT ST UNIT 1 GLOUCESTER, MA 01930 |
| 14-20-2 MACKAY CORRINE | 48 PLEASANT ST 2 | 14-20 | MACKAY CORRINE 48 PLEASANT ST UNIT 2 GLOUCESTER, MA 01930 |
| 14-20-3 PAPERCLIP LLC C/O KELLEHER WILLIAM M & KAREN L | 48 PLEASANT ST 3 | 14-20 | PAPERCLIP LLC C/O KELLEHER WILLIAM M & KAREN L 48 PLEASANT ST UNIT 3 GLOUCESTER, MA 01930 |

The Gloucester Board of Assessors certifies that the Abutters Report program written to create a list of the names and addresses of property owners from the applicable tax list has been reviewed. To the best of our knowledge and belief the Abutters Report program generates an accurate list from the most recent tax list of the assessed owner of record and the mailing information of the parties in interest as defined within and required by the law and therefore the within document constitutes a certified abutters list.

Nancy A. Papows, MAA
Gary I. Johnstone, MAA
Timothy W. Good, IV, MAA
GLOUCESTER BOARD OF ASSESSORS

City of Gloucester Assessors' Office, City Hall, 9 Dale Avenue, Gloucester, MA 01930

6/14/2021



City of Gloucester Abutters Report

Abutters to Parcel: Map-Lot-Unit 14-21-7

Please be aware that the abutters list reflects mailing addresses for the real estate tax bills as requested by the property owners. Mortgage companies, banks and other financial institutions may be receiving the notification and not the homeowner as required. Please be sure you are complying with notification requirements.

Gloucester Board of Assessors.

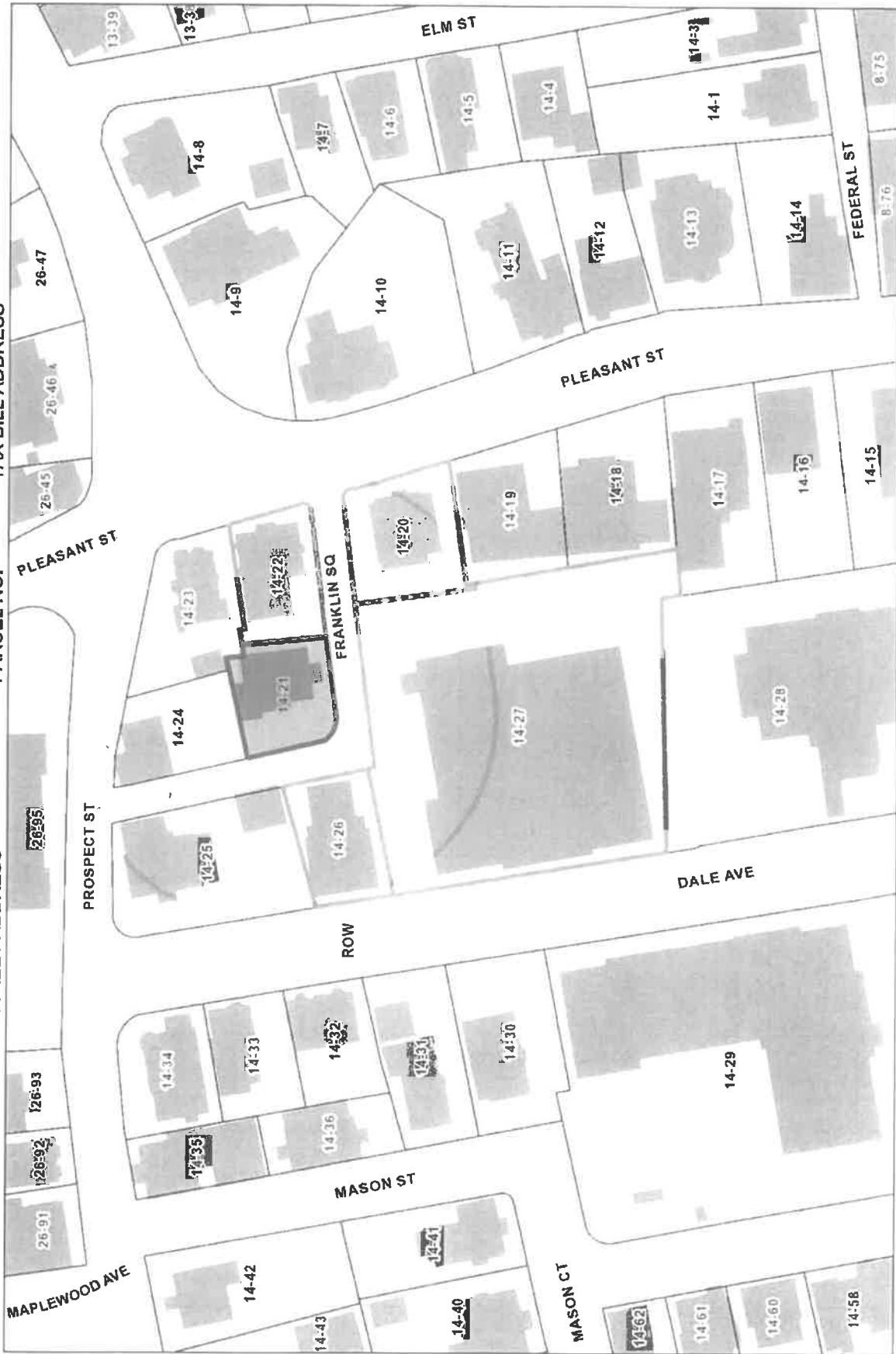
This list of owners of record as shown on the most recent tax list of the City of Gloucester has been prepared for the purposes of notifying abutters within 100ft as required by the City's City Council and it reflects the abutters to the Parcel known as Map 14 Lot 21 as further shown on the attached map dated 6/14/2021.

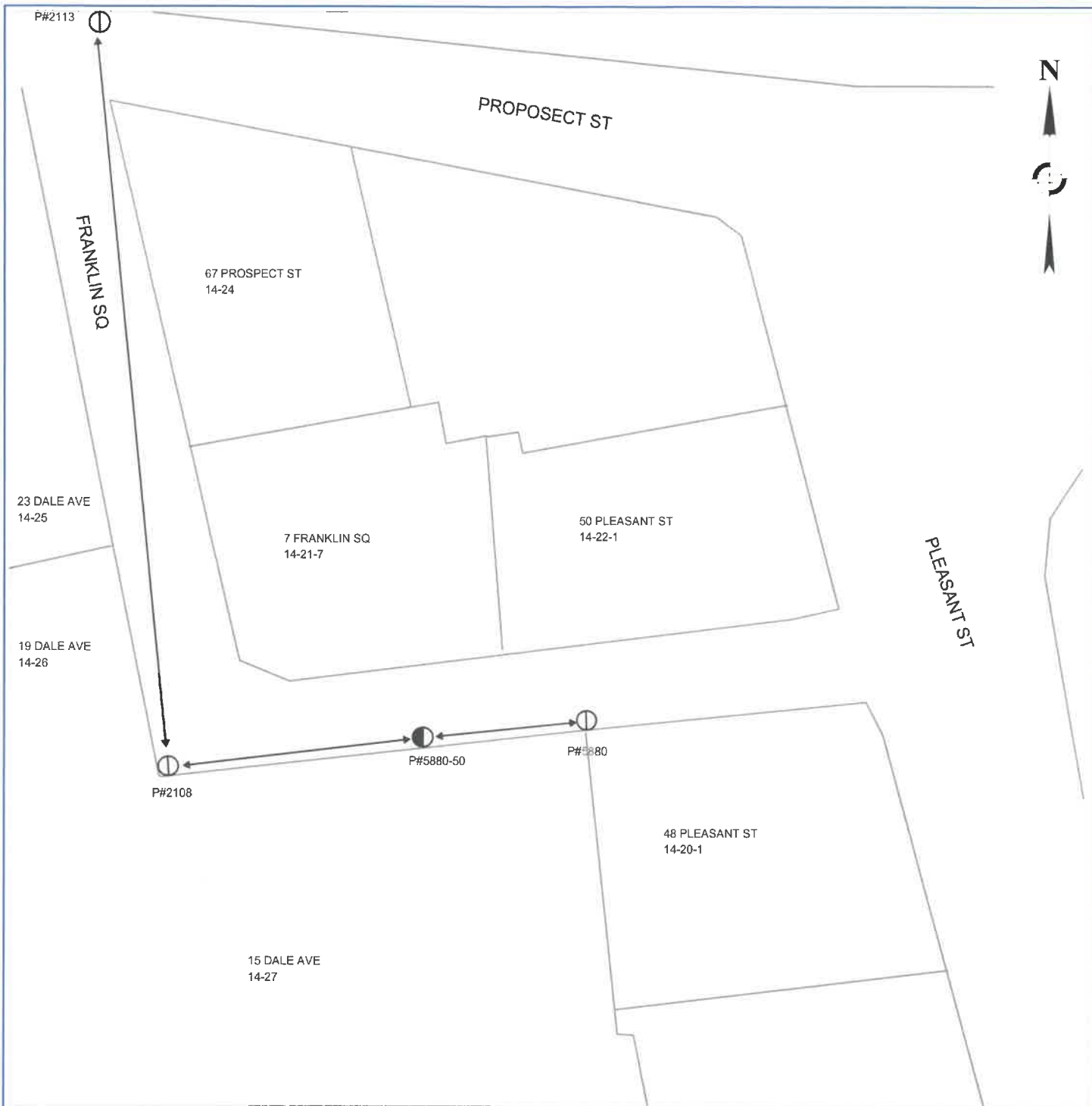
ABUTTER

STREET ADDRESS

PARCEL NO.

TAX BILL ADDRESS








JOINT OWNED POLE PETITION

Plan Number 30385932

LEGEND

-  EXISTING JO POLE LOCATION
-  PROPOSED JO POLE LOCATION
-  EXISTING OVERHEAD CONDUCTOR



and Verizon New England, Inc.

To The: CITY OF GLOUCESTER

For Proposed:
1 JO POLE

Location:
7 FRANKLIN SQ
GLOUCESTER, MA 01930

Sketch to accompany petition for:

THE PROPOSED INSTALLATION OF 1 JO POLE
AND ALL APPURTENANCES

Date: MAY 28, 2021 **Drawn by:** ELIZABETH CARDARELLI

DRAWING NOT TO SCALE. DISTANCES ARE APPROXIMATE.

Questions contact – Elizabeth Cardarelli 978-380-8813

PETITION FOR JOINT OR IDENTICAL POLE LOCATIONS

North Andover, Massachusetts

To the City Council
Of Gloucester, Massachusetts

Massachusetts Electric Company d/b/a National Grid and Verizon New England, Inc requests permission to locate poles, wires, and fixtures, including the necessary sustaining and protecting fixtures, along and across the following public way:

Old Salem Rd - National Grid to install 1 JO Pole on Old Salem Rd beginning at a point approximately 40' feet northwest of the centerline of the intersection of Buena Vista Ave and old Salem Rd. The proposed installation of 1 JO Pole and 1 anchor.

Location approximately as shown on plan attached

Wherefore it prays that after due notice and hearing as provided by law, it be granted a location for and permission to erect and maintain poles and wires, together with such sustaining and protecting fixtures as it may find necessary, said poles to be erected substantially in accordance with the plan filed herewith marked – Old Salem Rd - Gloucester – Massachusetts.

No.# 29907297 June 18, 2021

Also for permission to lay and maintain underground laterals, cables, and wires in the above or intersecting public ways for the purpose of making connections with such poles and buildings as each of said petitioners may desire for distributing purposes.

Your petitioner agrees to reserve space for one cross-arm at a suitable point on each of said poles for the fire, police, telephone, and telegraph signal wires belonging to the municipality and used by it exclusively for municipal purposes.

Massachusetts Electric Company d/b/a National Grid
BY Robert Coulter
Engineering Department

VERIZON NEW ENGLAND, INC.
BY _____
Manager / Right of Way

CITY CLERK
GLOUCESTER, MA
2021 JUL 14 AM 9:40

WGRFD

ORDER FOR JOINT OR IDENTICAL POLE LOCATIONS

To the City Council of Gloucester, Massachusetts

Notice having been given and public hearing held, as provided by law,
IT IS HEREBY ORDERED:

that Massachusetts Electric Company d/b/a National Grid and VERIZON NEW ENGLAND INC. (formerly known as NEW ENGLAND TELEPHONE AND TELEGRAPH COMPANY) be and they are hereby granted joint or identical locations for and permission to erect and maintain poles and wires to be placed thereon, together with such sustaining and protecting fixtures as said Companies may deem necessary, in the public way or ways hereinafter referred to, as requested in petition of said Companies dated the 18th day of June, 2021.

All construction under this order shall be in accordance with the following conditions: Poles shall be of sound timber, and reasonable straight, and shall be set substantially at the points indicated upon the plan marked – Old Salem Rd - Gloucester – Massachusetts. WR # 29907297.

June 18, 2021. Filed with this order

There may be attached to said poles by Massachusetts Electric Company d/b/a National Grid and Verizon New England Inc. such wires, cables, and fixtures as needed in their business and all of said wires and cables shall be placed at a height of not less than twenty (20) feet from the ground.

The following are the public ways or part of ways along which the poles above referred to may be erected, and the number of poles which may be erected thereon under this order:

Old Salem Rd - National Grid to install 1 JO Pole on Old Salem Rd beginning at a point approximately 40' feet northwest of the centerline of the intersection of Buena Vista Ave and old Salem Rd. The proposed installation of 1 JO Pole and 1 anchor.

Also for permission to lay and maintain underground laterals, cables, and wires in the above or intersecting public ways for the purpose of making connections with such poles and buildings as each of said petitioners may desire for distributing purposes.

I hereby certify that the foregoing order was adopted at a meeting of the of the City/Town of _____, Massachusetts held on the _____ day of _____ 20 .

Massachusetts City/Town Clerk. 20 .

Received and entered in the records of location orders of the City/Town of
Book _____ Page _____

Attest:
City/Town Clerk

I hereby certify that on _____, 20____, at _____ o'clock, M
at _____ a public hearing was held on the petition of
Massachusetts Electric Company d/b/a National Grid and VERIZON NEW ENGLAND, INC.

for permission to erect the poles, wires, and fixtures described in the order herewith recorded, and
that we mailed at least seven days before said hearing a written notice of the time and place of said
hearing to each of the owners of real estate (as determined by the last preceding assessment for
taxation) along the ways or parts of ways upon which the Company is permitted to erect
poles, wires, and fixtures under said order. And that thereupon said order was duly adopted.

City/Town Clerk.

.....
.....
.....
.....

Board or Council of Town or City, Massachusetts

CERTIFICATE

I hereby certify that the foregoing is a true copy of the location order and certificate of
hearing with notice adopted by the _____ of the City of
Massachusetts, on the _____ day of _____, 20____, and recorded with the
records of location orders of the said City, Book _____, Page _____. This certified copy
is made under the provisions of Chapter 166 of General Laws and any additions thereto or
amendments thereof.

Attest:
City/Town Clerk

Gloucester ✓

ORDER FOR JOINT OR IDENTICAL POLE LOCATIONS

To the City Council of Gloucester, Massachusetts

Notice having been given and public hearing held, as provided by law,
IT IS HEREBY ORDERED:

that Massachusetts Electric Company d/b/a National Grid and VERIZON NEW ENGLAND INC. (formerly known as NEW ENGLAND TELEPHONE AND TELEGRAPH COMPANY) be and they are hereby granted joint or identical locations for and permission to erect and maintain poles and wires to be placed thereon, together with such sustaining and protecting fixtures as said Companies may deem necessary, in the public way or ways hereinafter referred to, as requested in petition of said Companies dated the 18th day of June, 2021.

All construction under this order shall be in accordance with the following conditions: Poles shall be of sound timber, and reasonable straight, and shall be set substantially at the points indicated upon the plan marked – Old Salem Rd - Gloucester – Massachusetts. WR # 29907297.

June 18, 2021. Filed with this order

There may be attached to said poles by Massachusetts Electric Company d/b/a National Grid and Verizon New England Inc. such wires, cables, and fixtures as needed in their business and all of said wires and cables shall be placed at a height of not less than twenty (20) feet from the ground.

The following are the public ways or part of ways along which the poles above referred to may be erected, and the number of poles which may be erected thereon under this order:

Old Salem Rd - National Grid to install 1 JO Pole on Old Salem Rd beginning at a point approximately 40' feet northwest of the centerline of the intersection of Buena Vista Ave and old Salem Rd. The proposed installation of 1 JO Pole and 1 anchor.

Also for permission to lay and maintain underground laterals, cables, and wires in the above or intersecting public ways for the purpose of making connections with such poles and buildings as each of said petitioners may desire for distributing purposes.

I hereby certify that the foregoing order was adopted at a meeting of the of the City/Town of _____, Massachusetts held on the _____ day of _____ 20 _____.

Massachusetts City/Town Clerk. _____ 20 _____.

Received and entered in the records of location orders of the City/Town of _____
Book _____ Page _____

Attest:
City/Town Clerk

I hereby certify that on _____ 20____, at _____ o'clock, M
at _____ a public hearing was held on the petition of
Massachusetts Electric Company d/b/a National Grid and VERIZON NEW ENGLAND, INC.

for permission to erect the poles, wires, and fixtures described in the order herewith recorded, and that we mailed at least seven days before said hearing a written notice of the time and place of said hearing to each of the owners of real estate (as determined by the last preceding assessment for taxation) along the ways or parts of ways upon which the Company is permitted to erect poles, wires, and fixtures under said order. And that thereupon said order was duly adopted.

City/Town Clerk.

.....
.....
.....
.....

Board or Council of Town or City, Massachusetts

CERTIFICATE

I hereby certify that the foregoing is a true copy of the location order and certificate of hearing with notice adopted by the _____ of the City of Massachusetts, on the _____ day of _____ 20____, and recorded with the records of location orders of the said City, Book _____, Page _____. This certified copy is made under the provisions of Chapter 166 of General Laws and any additions thereto or amendments thereof.

Attest:
City/Town Clerk



City of Gloucester Abutters Report

Abutters to Parcel: Map-Lot-Unit 215-18

Please be aware that the abutters list reflects mailing address for the real estate tax bills as requested by the property owners. Mortgage companies, banks and other financial institutions may be receiving the notification and not the homeowner as required. Please be sure you are complying with notification requirements.

Gloucester Board of Assessors.

This list of owners of record as shown on the most recent tax list of the City of Gloucester has been prepared for the purposes of notifying abutters within 100ft as required by the City's City Council and it reflects the abutters to the Parcel known as Map 215 Lot 18 as further shown on the attached map dated 1/14/2020.

| ABUTTER | STREET ADDRESS | PARCEL NO. | TAX BILL ADDRESS |
|---|-----------------|------------|---|
| 215-40 SWANSBURG MATTHEW | 13 OLD SALEM RD | 215-40 | SWANSBURG MATTHEW PO BOX 1129 GLOUCESTER, MA 01931 |
| 215-18 FONVIELLE W H & SHAROFF C L C/O SHAPLYKO NICHOLAS A TR | 19 OLD SALEM RD | 215-18 | FONVIELLE W H & SHAROFF C L C/O SHAPLYKO NICHOLAS A TR 115 COLLEGE AV SOMERVILLE, MA 02144 |
| 200-1 TRUSTEES OF RESERVATIONS | 481 WESTERN AV | 200-1 | TRUSTEES OF RESERVATIONS 572 ESSEX ST BEVERLY, MA 01915 |
| 215-24 BURKE DAVID V JR & BARBARA F | 8 OLD SALEM RD | 215-24 | BURKE DAVID V JR & BARBARA F 8 OLD SALEM RD GLOUCESTER, MA 01930 |

The Gloucester Board of Assessors certifies that the Abutters Report program written to create a list of the names and addresses of property owners from the applicable tax list has been reviewed. To the best of our knowledge and belief the Abutters Report program generates an accurate list from the most recent tax list of the assessed owner of record and the mailing information of the parties in interest as defined within and required by the law and therefore the within document constitutes a certified abutters list.

Nancy A. Papows, MAA
Gary I. Johnstone, MAA
Berthann Brousseau, MAA
GLOUCESTER BOARD OF ASSESSORS

City of Gloucester Assessors' Office, City Hall, 9 Dale Avenue, Gloucester, MA 01930

11/4/2020



City of Gloucester Abutters Report

Abutters to Parcel: Map-Lot-Unit 215-18

Please be aware that the abutters list reflects mailing address for the real estate tax bills as requested by the property owners. Mortgage companies, banks and other financial institutions may be receiving the notification and not the homeowner as required. Please be sure you are complying with notification requirements.

Gloucester Board of Assessors.

This list of owners of record as shown on the most recent tax list of the City of Gloucester has been prepared for the purposes of notifying abutters within 100ft as required by the City's City Council and it reflects the abutters to the Parcel known as Map 215 Lot 18 as further shown on the attached map dated 11/4/2020.

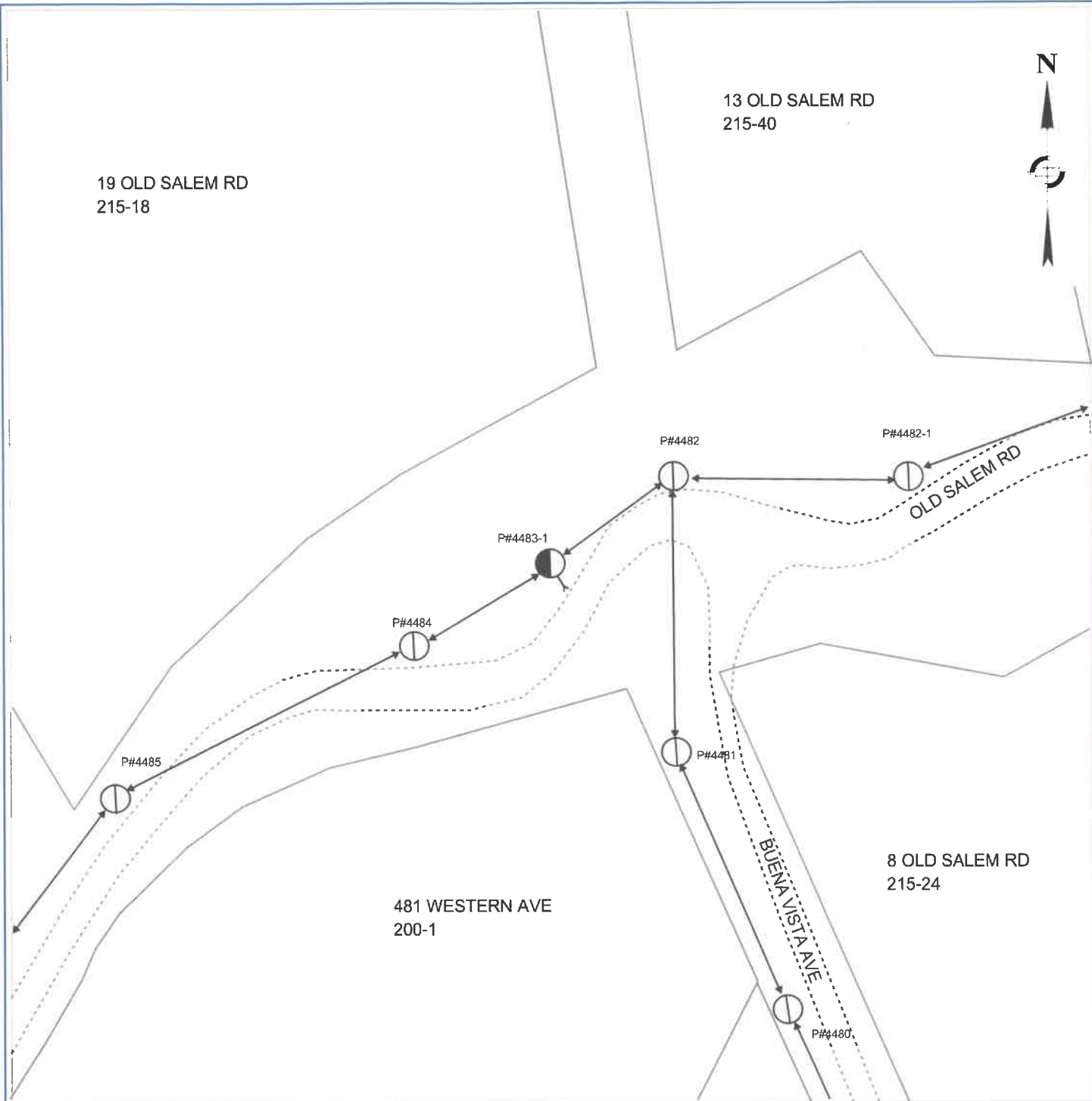
ABUTTER

STREET ADDRESS

PARCEL NO.

TAX BILL ADDRESS









JOINT OWNED POLE PETITION

Plan Number

LEGEND



-  EXISTING JO POLE LOCATION
-  PROPOSED JO POLE LOCATION
-  PROPOSED ANCHOR
-  EXISTING OVERHEAD CONDUCTOR

To The: CITY OF GLOUCESTER

For Proposed:
1 JO POLE

Location:
19 OLD SALEM RD.
GLOUCESTER, MA 01930

Sketch to accompany petition for:

THE PROPOSED INSTALLATION OF 1 JO POLE
AND ALL APPURTENANCES

Date: OCTOBER 19, 2020 **Drawn by:** ELIZABETH CARDARELLI
DRAWING NOT TO SCALE. DISTANCES ARE APPROXIMATE.